






KEY

-  Carriageway Improvement
-  Verge / Earthworks / Landscaping
-  Footway
-  Non Pedestrian Hardstanding
-  Drainage Feature

Rev	Revision details	Chkd	Appd	Date
Drawn:	TMW			Preliminary
Design:				For comment
Chkd:	RJHF			For tender
Appd:	RJHF			For construction
Date:	19 January 2016			As constructed
				Other



Client
Bullockstone Road, Herne

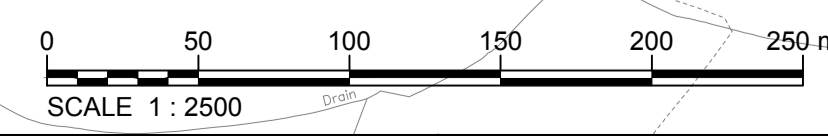
Project Name
Bullockstone Road, Herne

Drawing Title
Location Plan

Original Drawing Size : A1 Dimensions : m
 Scale : 1:2500 Copyright © Amey

Drawing No
4300400/000/09

Rev
0



This map is based upon Ordnance Survey material with the permission of Ordnance Survey on behalf of the Controller of Her Majesty's Stationery Office © Crown Copyright. Unauthorised reproduction infringes Crown Copyright and may lead to prosecution or civil proceedings. 100019238, 2015